



To test audio, we're playing a
Spotify playlist from Airstream



ASK AN AIRSTREAMER

TIM AND URSULLA







FUN.



ADVENTUROUS.



SPONTANEOUS.









HAVE YOU EVER
TOWED BEFORE THIS?

CLASSIC 30FT

GVWR: 10,000

NCC: 2,212

UBW: 7,788

HITCH WEIGHT: 886

YOUR FIRST
TRIP WAS
1,100
MILES?!



COMMUNITY



PRIDE

COMFORT





TRAVELING NURSE.
6 MONTHS WORK.
6 MONTHS TRAVEL.


A wide-angle photograph of a two-lane asphalt road that winds through a vast, hilly landscape. The road is dark and appears slightly wet, with white and yellow lane markings. It curves from the foreground into the distance, disappearing into the hills. The terrain is covered in dry, golden-brown grass and low-lying shrubs. In the background, rolling hills stretch towards a clear, pale blue sky. A few small structures and a fence are visible on the left side of the road in the mid-ground.

30K MILES.
37 STATES.





WHAT
TRIP ARE
YOU
LOOKING
FORWARD
TO NEXT?




LESSONS LEARNED

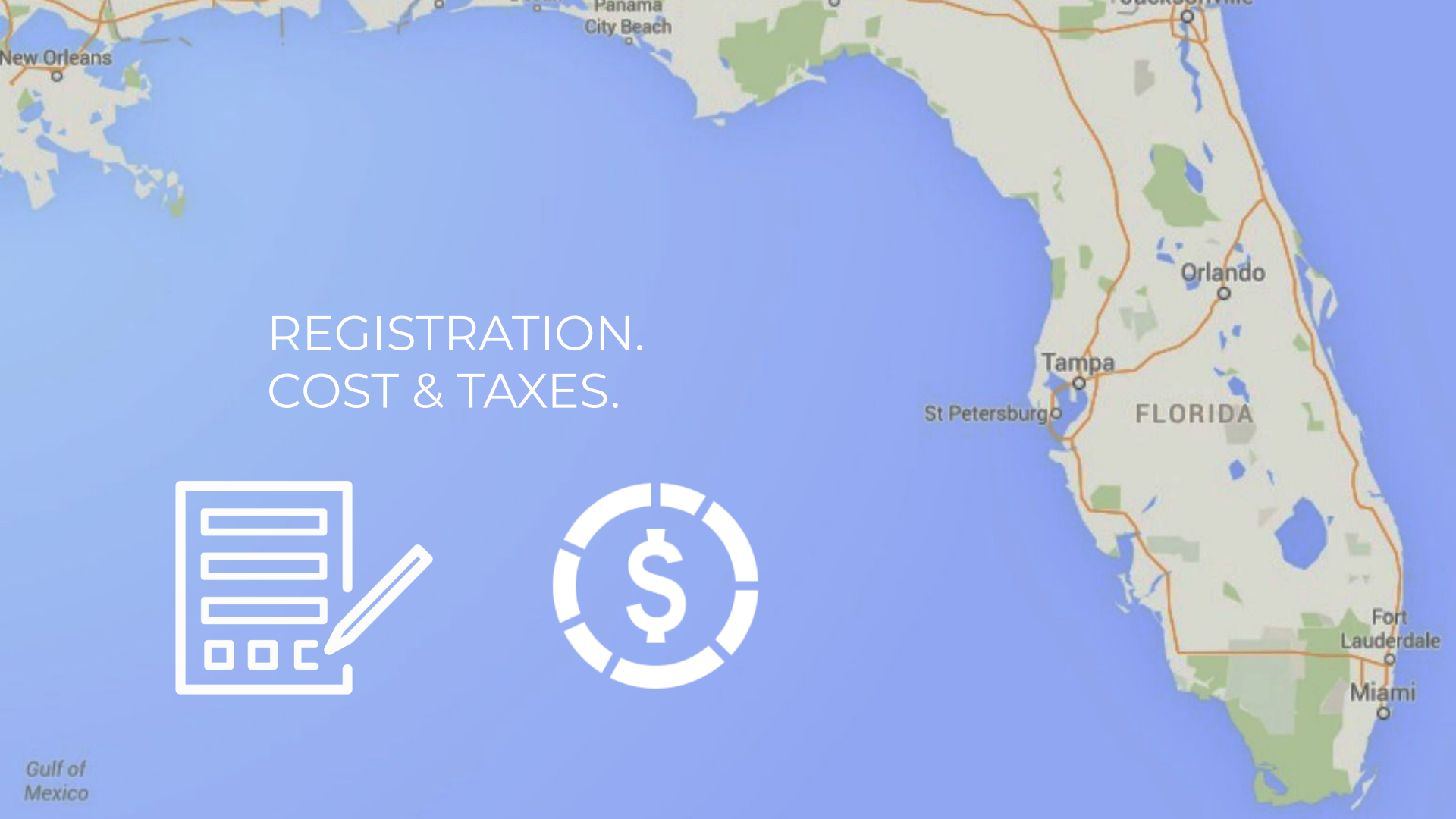




FRESH WATER TANK (GAL.) 54
GRAY WATER TANK (GAL.) 37
BLACK WATER TANK (GAL.) 39



REGISTRATION. COST & TAXES.



BUDGETING.

\$2,500 / MONTH

- CELL-PHONE
- STORAGE
- FUEL
- FOOD
- CLOTHES
- LODGING
- MISC.






NATIONAL
FORESTS.




BLM LAND.







3-7 DAYS IN ONE
LOCATION.

RESOURCES



Beaverhead Campground
 Clark Canyon Reservoir
 ★★★★★ [Write a Review](#)
 Montana 324
 Dillon, MT 59725
 406-683-6472
[Official Website](#)
 GPS: 44.9965, -112.855





[OVERVIEW](#)
[Q&A](#)
[CELL SERVICE](#)
[REVIEWS \(10\)](#)
[AMENITIES](#)

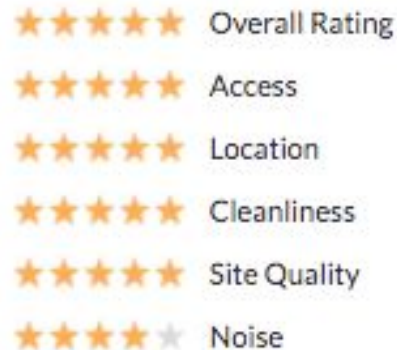
Overview of Beaverhead Campground

Accessibility is not guaranteed, always scout ahead before driving down dirt roads.
[Learn more: Boondocking 101](#)

Last Price Paid: \$1	Open Seasonally	Yes
Reported by CookieRV on 9/3/2019	Elevation	5,544 ft / 1,689 m
Longest RV Reported: 42 feet (Fifth Wheel)	Tent Camping	Yes
Reported by Rollin' Rosie on 6/21/2019		



Ratings Summary



Cell Phone Coverage



Enjoy The Journey

CAMPGROUNDS IN US AND CANADA

State/Province List by Town or City Map Page

Alabama	AK	Alaska	AK
Alberta	AB	Arizona	AZ
Arkansas	AR	British Columbia	BC
California	CA	Colorado	CO
Connecticut	CT	Delaware	DE
Florida	FL	Georgia	GA
Hawaii	HI	Idaho	ID
Illinois	IL	Indiana	IN
Iowa	IA	Kansas	KS
Kentucky	KY	Louisiana	LA
Maine	ME	Manitoba	MB
Maryland	MD	Massachusetts	MA
Michigan	MI	Minnesota	MN
Mississippi	MS	Missouri	MO
Montana	MT	Nebraska	NE
Nevada	NV	New Brunswick	NB
New Hampshire	NH	New Jersey	NJ
New Mexico	NM	New York	NY
Newfoundland	NL	North Carolina	NC
North Dakota	ND	Northwest Territory	NT
Nova Scotia	NS	Ohio	OH
Oklahoma	OK	Ontario	ON
Oregon	OR	Pennsylvania	PA
Prince Edward	PE	Quebec	QC



Pure information, thousands more locations, faster, no ads, privacy, full screen maps, more filters, layers for traffic, biking, public lands, GPS files, over half a million search combinations. See [more](#)

As Seen In...

The New York Times
Starbucks
Wired Magazine
USA Today
Boston Globe
Tamp Bay Times
The Street
ESPN Game Day
Harvard Business Review
Woman's Day
Miami Herald
Washington Times
[Read more](#)

April 2020

- COVID-19 closures are marked in each locations details
- More data updates as usual
- Added another 12 free places, only on AllStays Pro

In Oct 2012, AllStays became the highest trafficked camping website in the world.



Camp & RV

The number one camping app for iPhone, iPads and iPods. From resorts to hike-in spots. Amenities, maps, truck stops, rest areas, Wal-mart and casino parking, RV dealers, sporting goods stores and much more. Two modes: one uses GPS and maps that you can filter. One is an offline manual lookup mode for when you don't have service.

Walmart Overnight Parking

This app lists and shows all Wal-marts. See which ones allow or don't allow RV parking based on their website and user comments. [Read more](#)

Featured Apps



Truck and Travel

The #1 selling and #1 rated mobile app for truck drivers is on all Apple devices. 100% Made in the USA, this is the only ad free, tablet ready truck stop app that is updated with driver comments. Where are the closest truck stops like Flying Js? Who has bulk DEF? TripPak pickup times? Where is the next service dealer or tank cleaning? How about a westbound Rest area or truck turnout?

Camp & RV

The number one camping app for iOS. From resorts to hike-in spots. Amenities, maps, truck stops, rest areas, Wal-mart and casino parking, road grades and much more.

Advertise

AllStays Pro

Pure information, thousands more locations, faster, no ads, privacy, full screen maps, more filters, layers for traffic, biking, public lands, GPS files, over half a million search combinations. [Join now](#)

More Allstays Features



Campgrounds

The largest online camping/RVing resource. Our passion and specialty.

Rest Stops

Only want ones with a RV Dump or Wifi? Filter by direction and see rest areas.

- Air Travel
- Best of
- Boondocking
- Camping
- Cruise
- Family
- General
- Green
- Haunted
- Luxury
- Money Savings
- Overnight Parking
- Pet-Friendly
- RV Tips
- Security
- Technology
- Train
- Travel Tips
- Unique Getaways

PLANNING



Created
park is
than Yellowstone
Glacier

Adirondack Park was
in 1892! It is greater
size than Yellowstone
Alaska,

April 17, 2019
Adirondack Park was created
in 1892! It is greater in size

Adirondack Park was created
in 1892! It is greater in size

April 17, 2019
Adirondack Park was created
in 1892! It is greater in size

Adirondack
Park



TAKE YOUR TIME.
200 MILES A DAY.





MEMBERSHIPS

**Join today
and receive up to
\$30 in merchandise certificates**

SELECT YOUR MEMBERSHIP TERM

3 Years

\$79

Plus **\$30 Merchandise Certificate** **AND**
Exclusive Elite Benefits!

2 Years

\$50

Plus **\$15 Merchandise Certificate**

1 Year

\$29

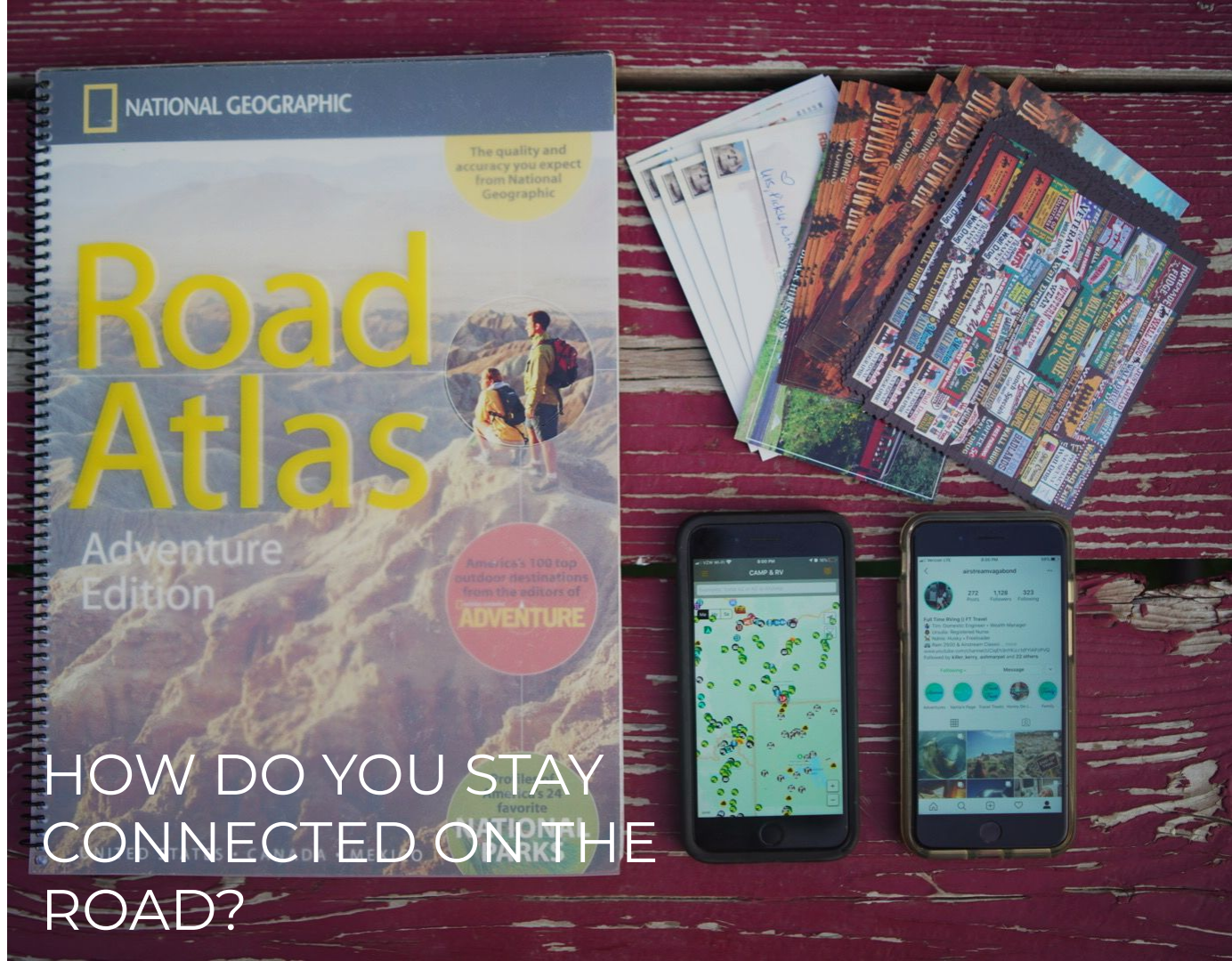
**New!
Elite**



BringFido®







HOW DO YOU STAY
CONNECTED ON THE
ROAD?

